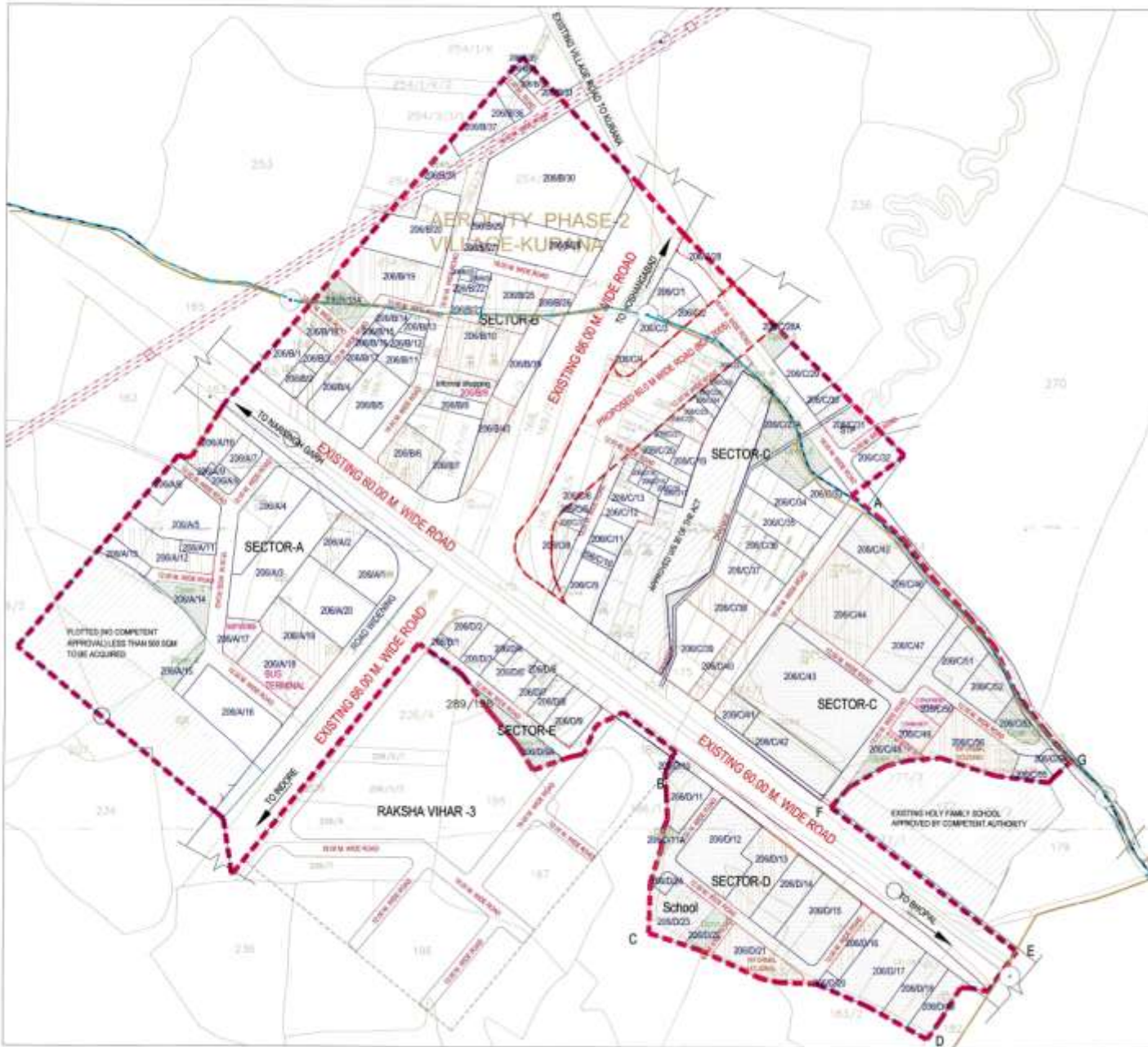











**FINAL TOWN DEVELOPMENT SCHEME
NO.206/2020 AEROCITY -II, VILLAGE
MUBARAKPUR & KURANA, TEHSIL HUZUR,
DISTRICT BHOPAL**



-  SCHEME BOUNDARY
-  VILLAGE BOUNDARY
-  ORIGINAL PLOT (KHASHRA LINE)
-  RESIDENTIAL USE (A TO G)
-  FINAL PLOT (RECONSTITUTED PLOT)
-  OPEN
-  BDA SHARE PLOTS
-  SOCIAL INFRASTRUCTURE
-  HIGH TENSION LINE

DRG. NO. - 04/EDN-236/2020/AL/2020
DRG. TITLE: FINAL PLOTS SUPERIMPOSED OVER KHASHRA
DATE : 29-04-2020
SCALE : 1:2000



CONSULTANT:  Bhopal Development Authority Bhopal		
 AVNISH SAXENA	 EXECUTIVE ENGINEER DIVISION 3	 EXECUTIVE ENGINEER DIVISION 2
 ASSISTANT ENGINEER (PLANNING)	 SUPERINTENDING ENGINEER CUM CHIEF TOWN PLANNER	 CHIEF EXECUTIVE OFFICER



BHOPAL DEVELOPMENT AUTHORITY